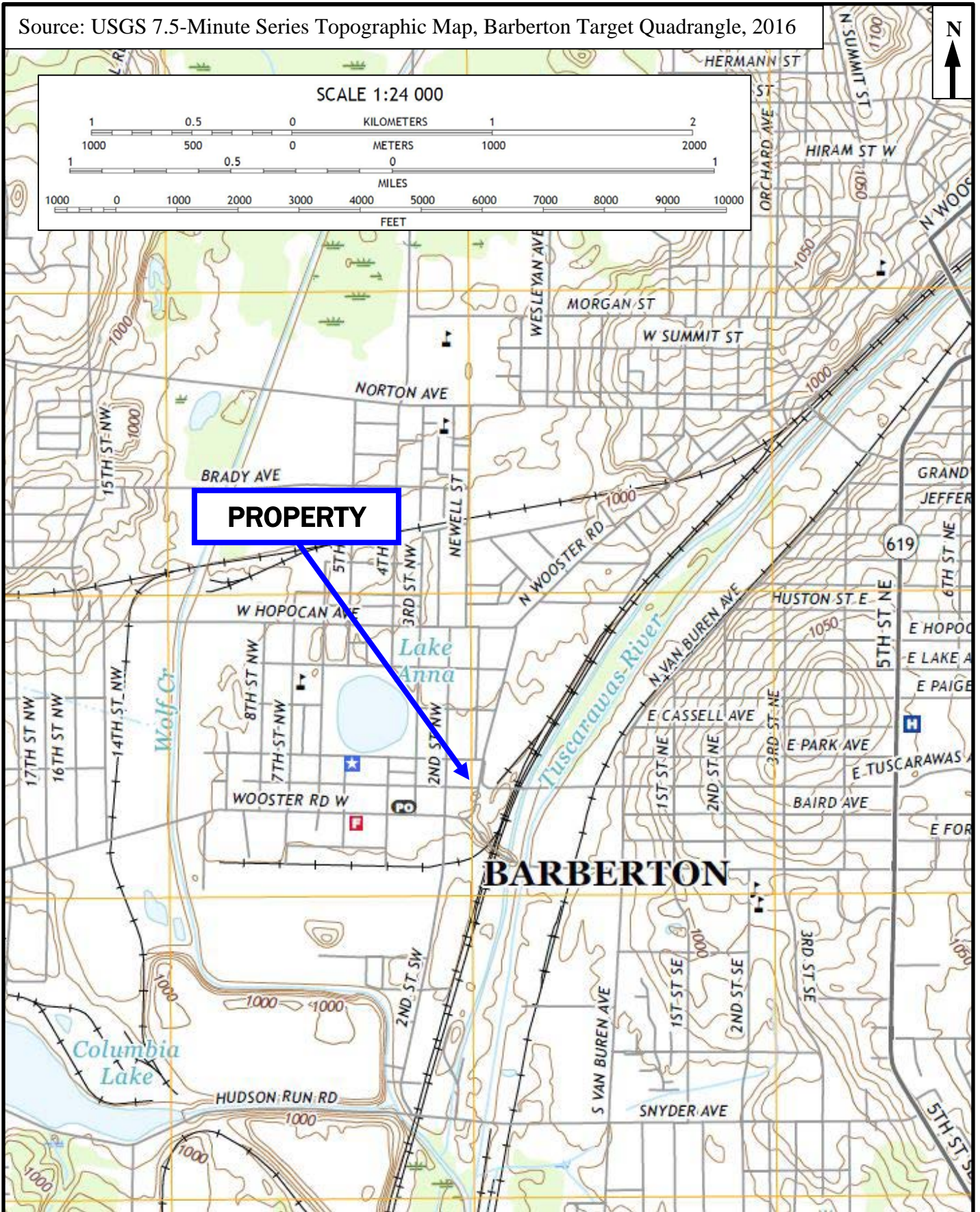
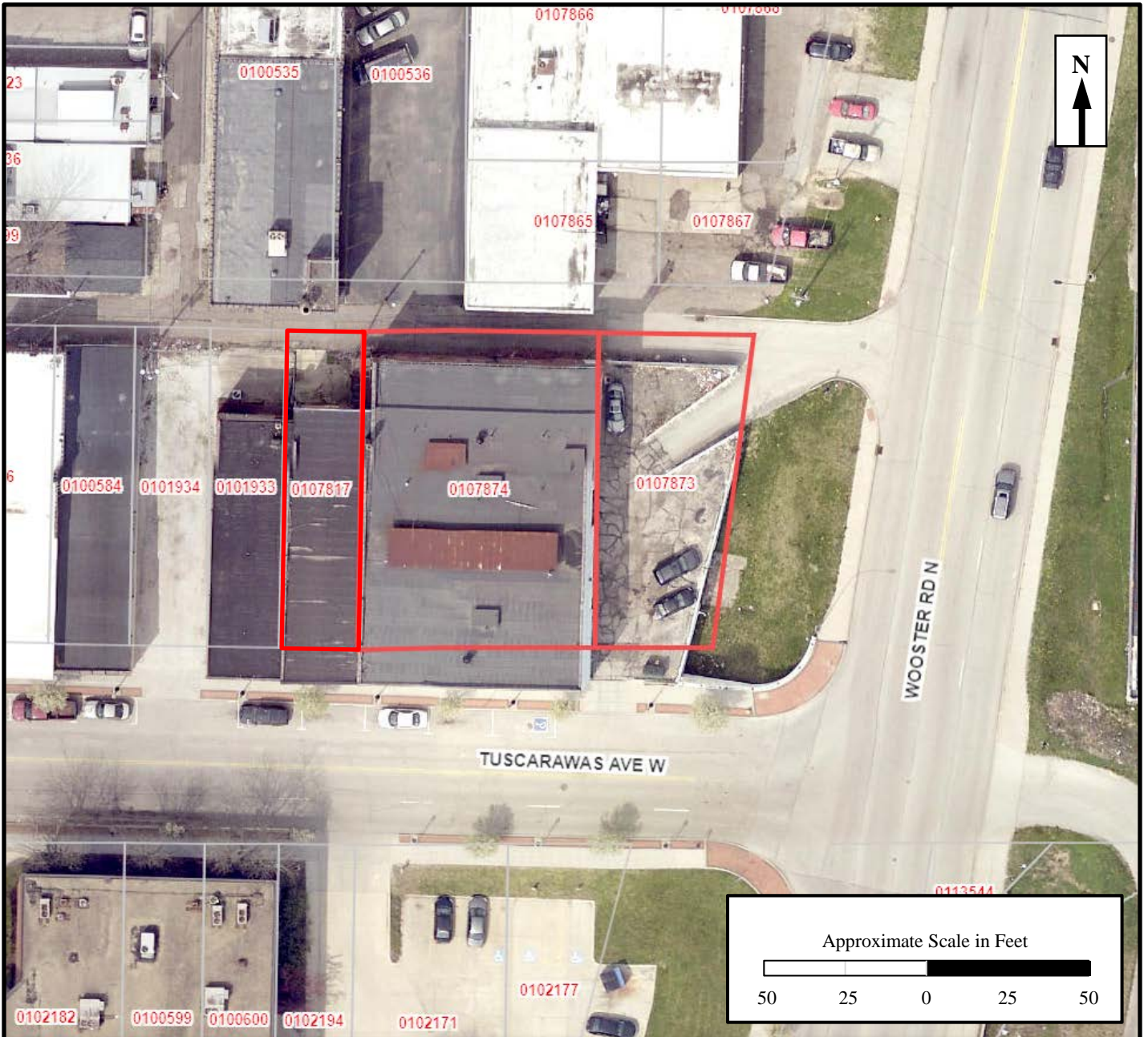


Source: USGS 7.5-Minute Series Topographic Map, Barberton Target Quadrangle, 2016

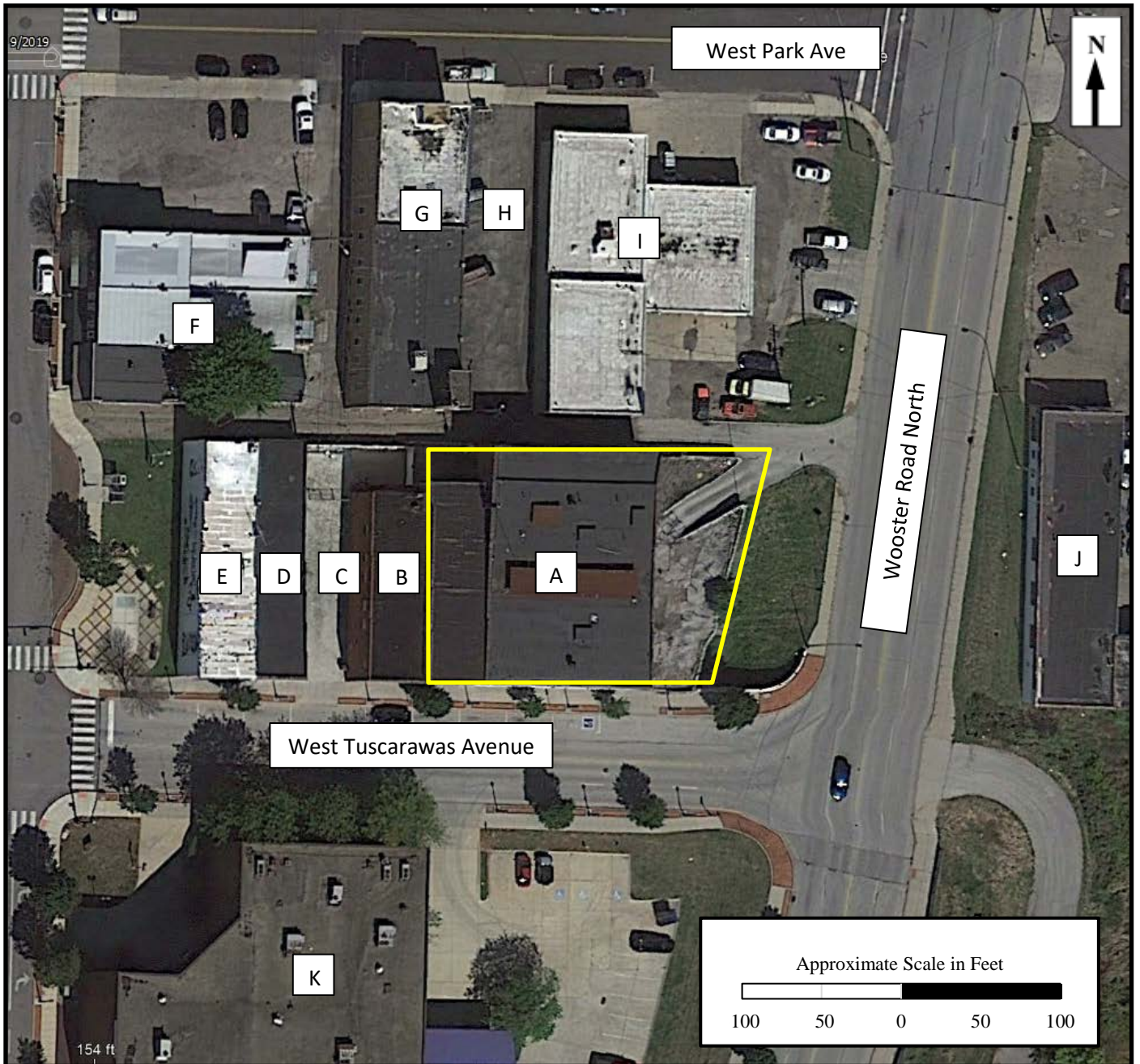


Property Location Map  
459-467 West Tuscarawas Avenue Property  
Barberton, Ohio 44203

Figure 1



——— Approximate Parcel Boundary  
 Summit County Parcels: 0107817, 0107873 and 0107874  
 Source: Summit County GIS



**Map Key**

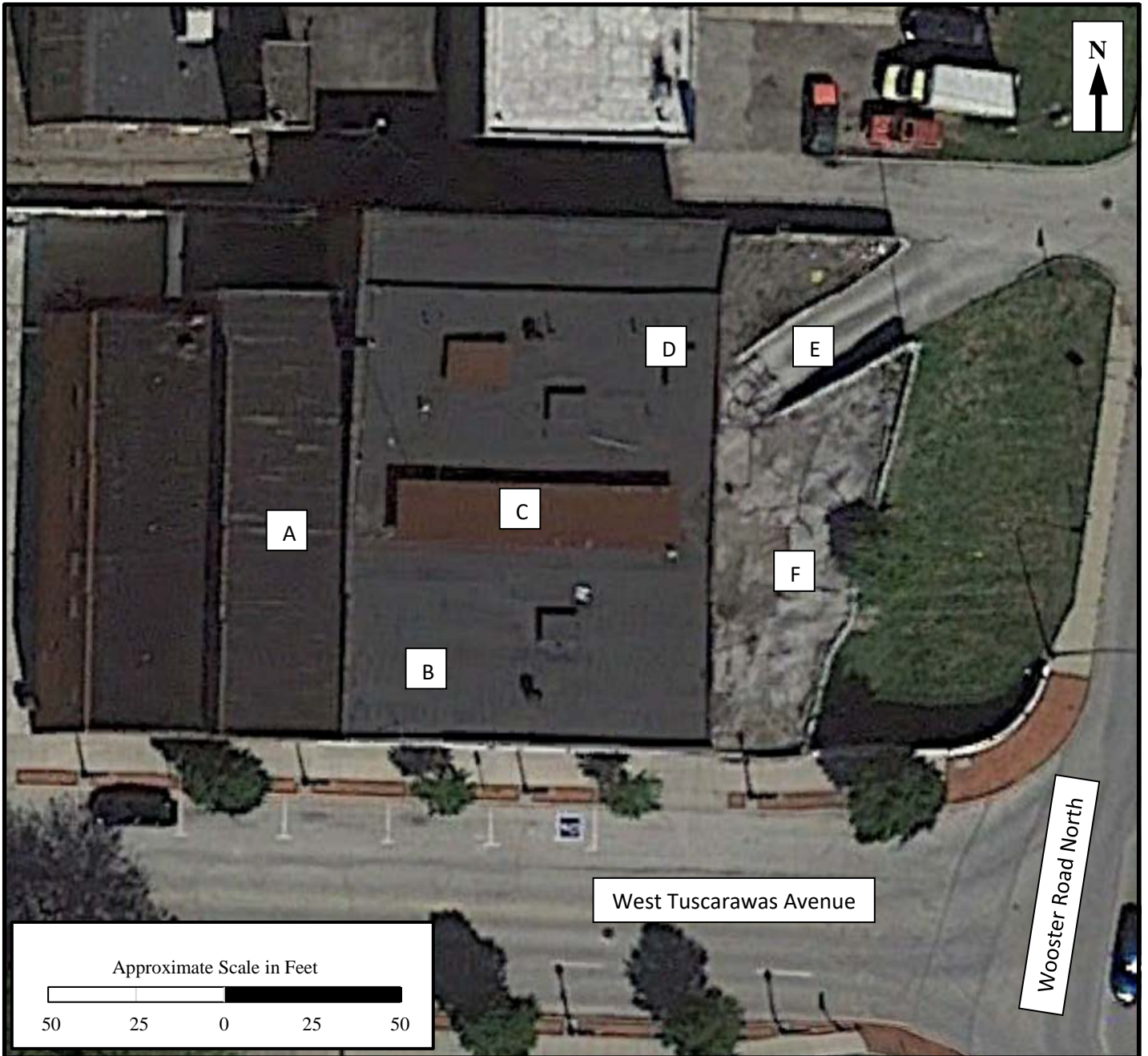
<b>A</b>	<b>Description</b>
A	Property
B	Boilermakers Union building
C	Vacant lot
D	Vacant commercial
E	Vacant commercial
F	Commerical development

G	Greater Faith Church
H	Parking lot
I	Cooper Tire/State Street Tire auto service
J	Auto sales
K	Vacant commercial



**Neighboring Properties Map**  
**459-467 West Tuscarawas Avenue Property**  
**Barberton, Ohio 44203**

**Figure 3**



A

B

C

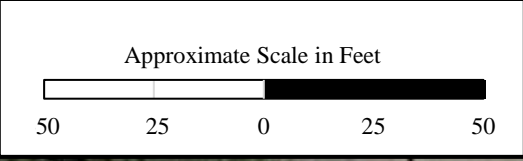
D

E

F

West Tuscarawas Avenue

Wooster Road North



Map Key	Description
A	Former Barberton Herald Building
B	Former Cox Medical offices (first floor)
C	Former apartments (second floor)
D	Storage and former parking garage (basement)
E	1-story automobile ramp
F	Elevated parking area

Image Source: Google Maps



**Property Layout Map**  
**459-467 West Tuscarawas Avenue Property**  
**Barberton, Ohio 44203**

**Figure 4**